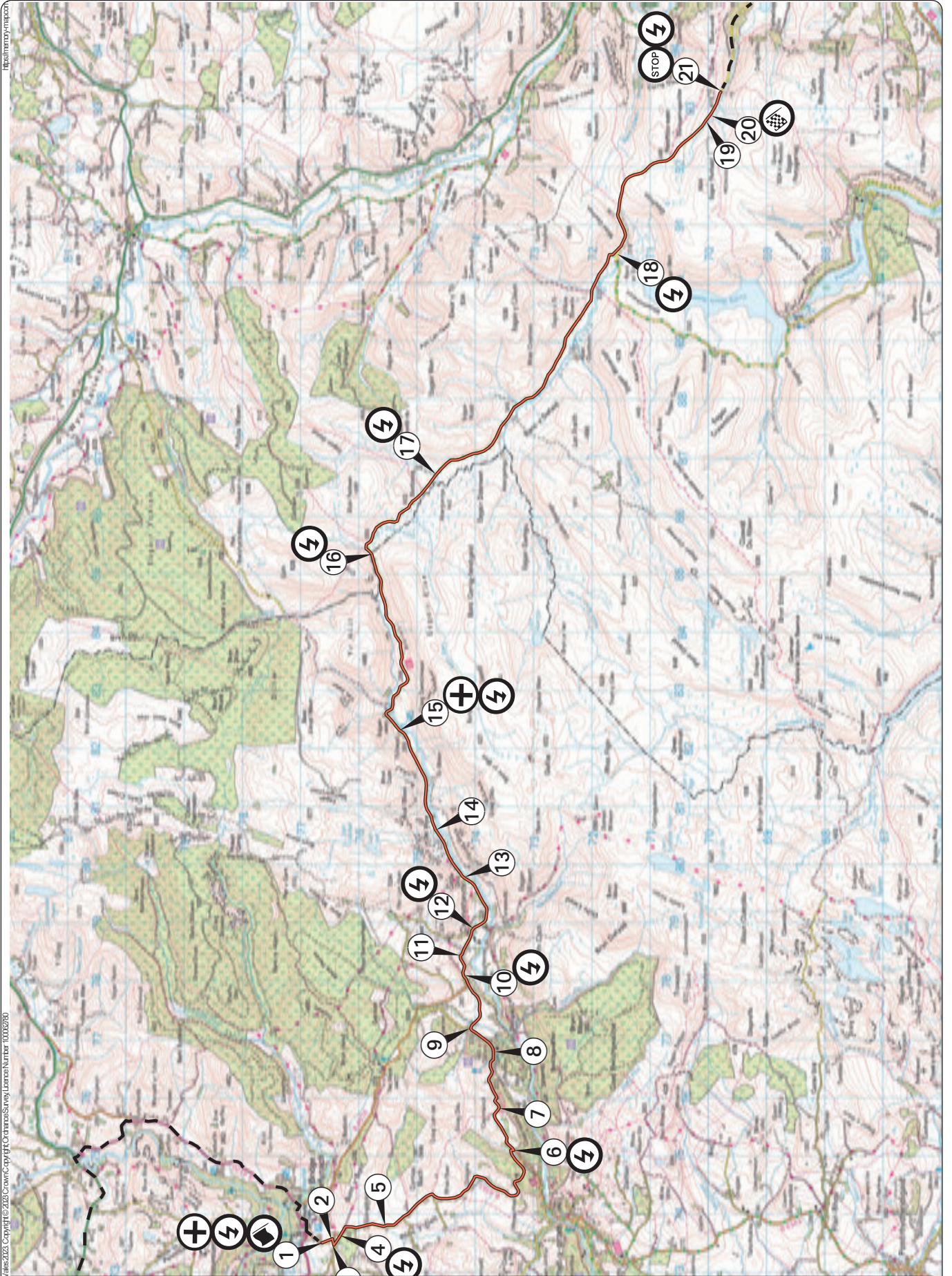


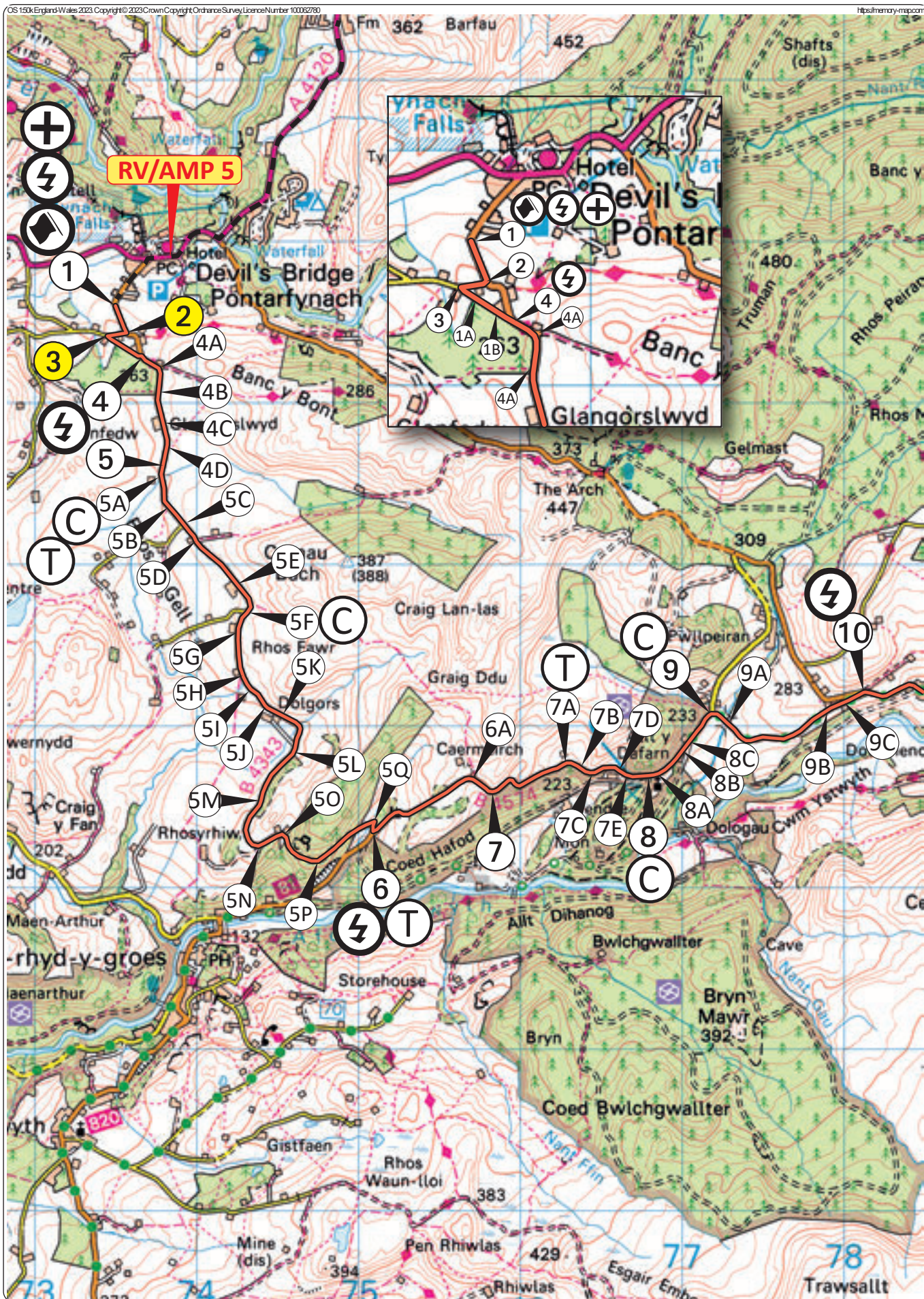
SS 3 & 6 Cwm Ystwyth 17.32 miles - Version 10 (15-Aug-2023)

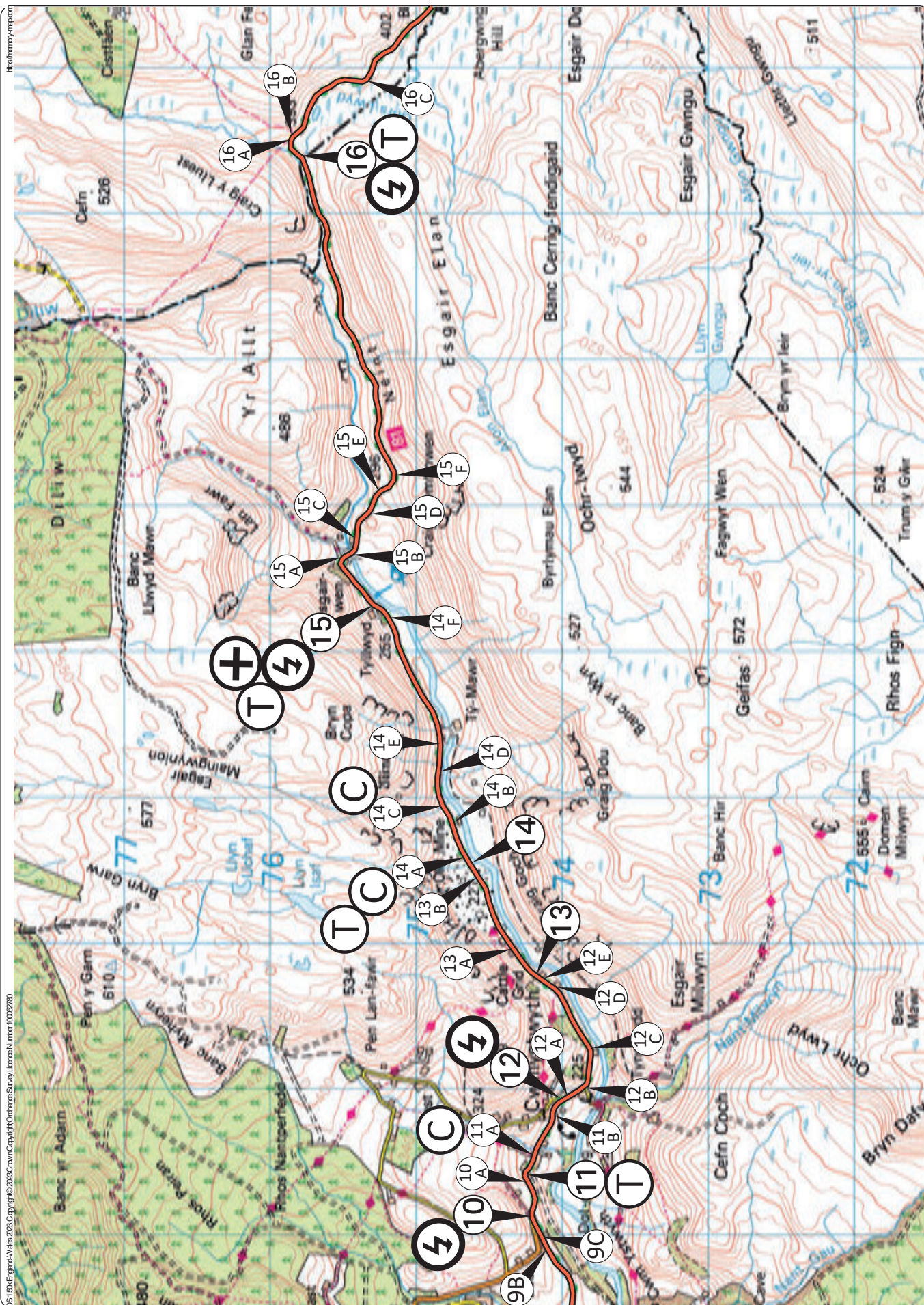


© Crown Copyright and database rights 2019 OS 100034184

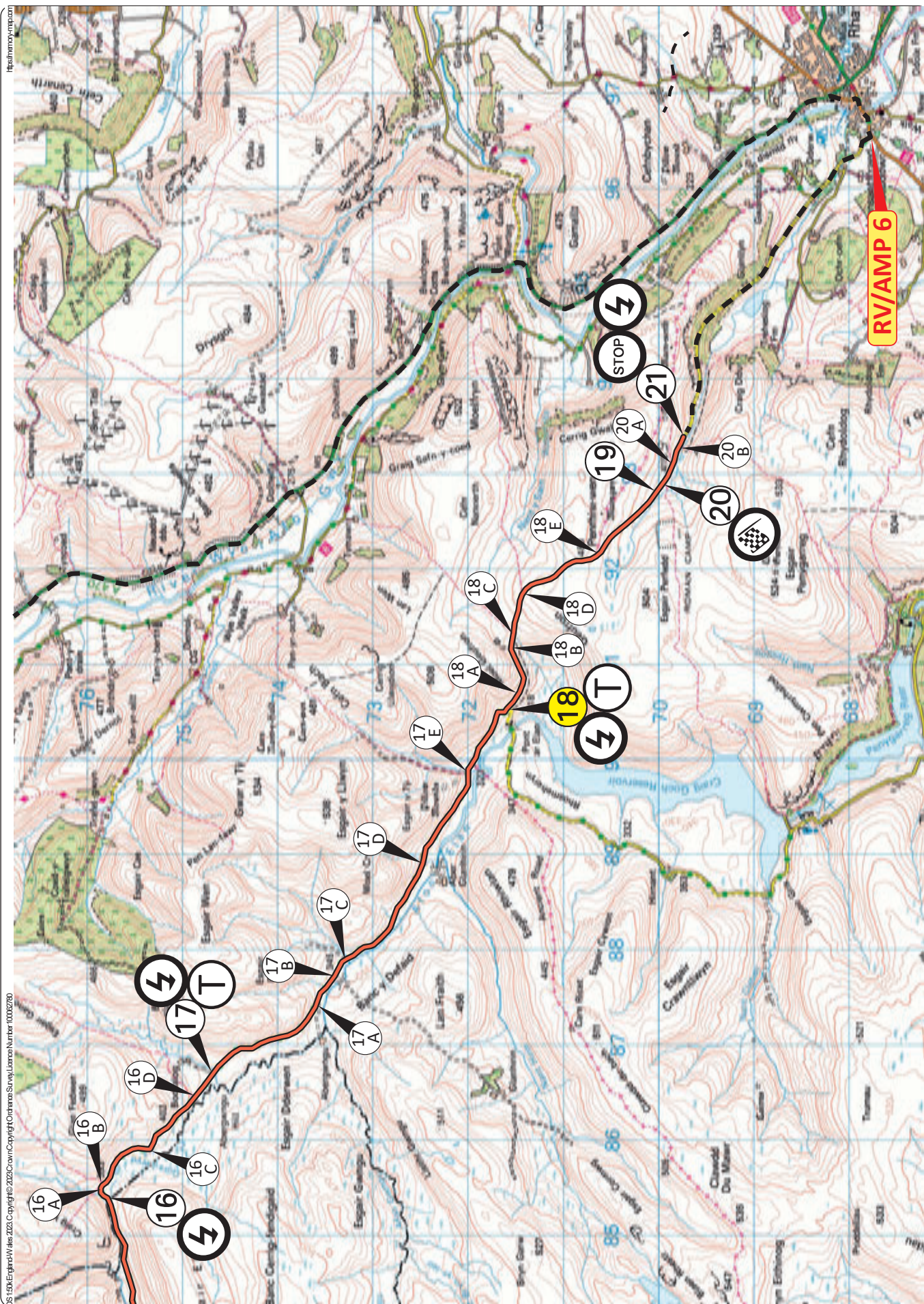
© Crown Copyright and database rights 2019 OS 100034184

Version 10 - Added Tracking points, update to Fan Zone diagrams added start control diagram



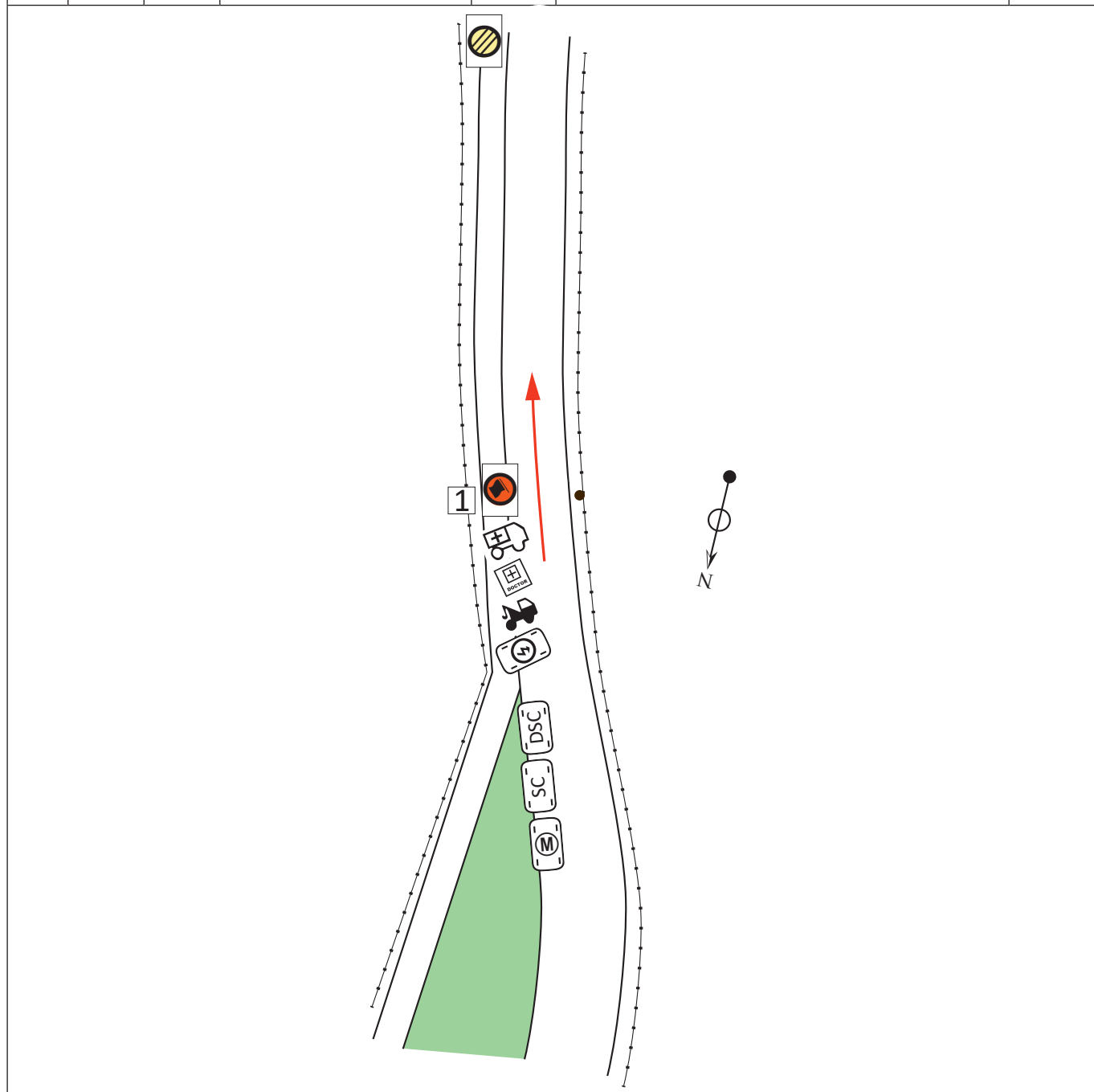






OS 1500 Explorer Maps 2023. Copyright © 2023 Crown Copyright Ordnance Survey. License Number 100026780

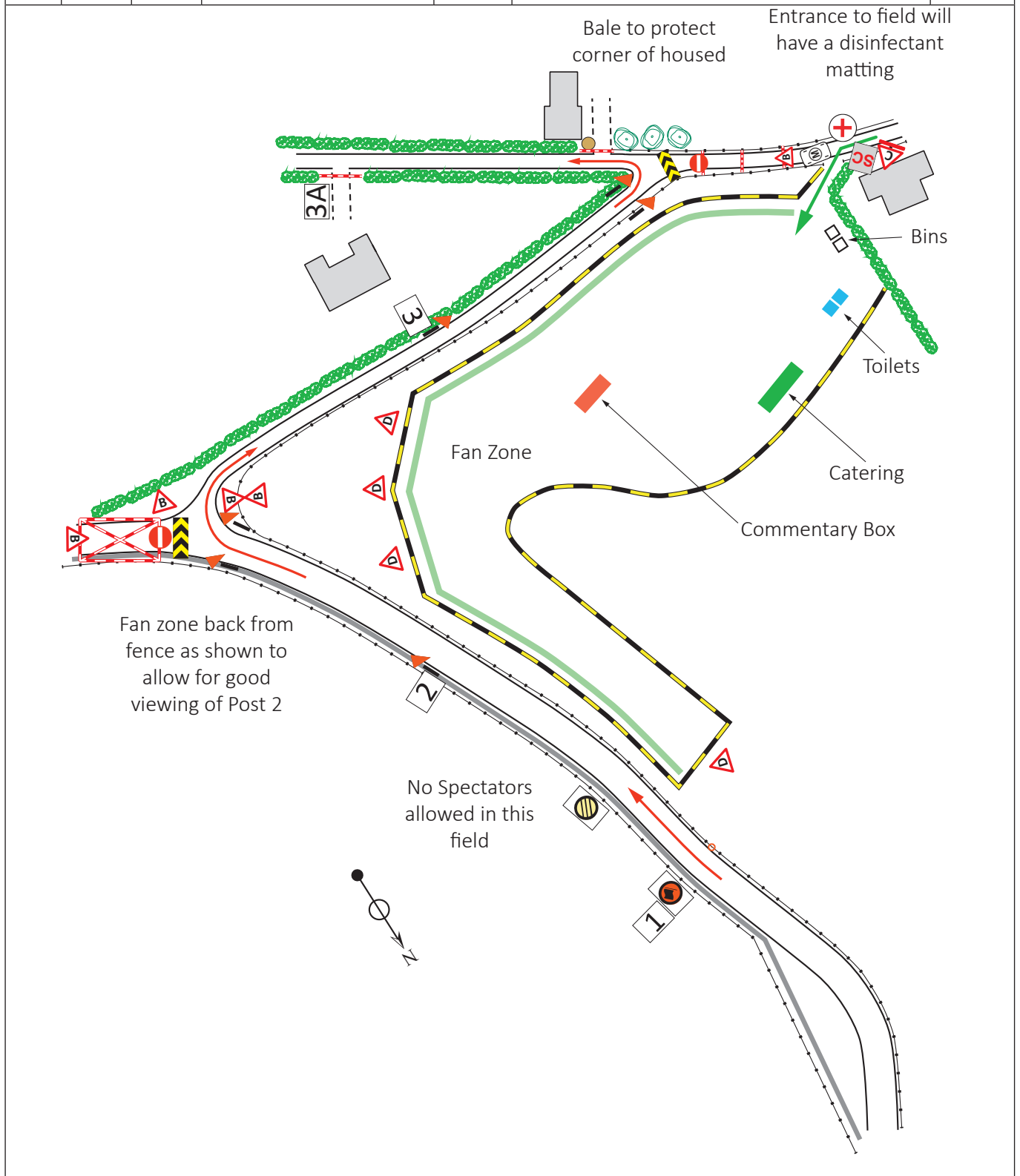








OS 150 England & Wales 2023. Copyright © 2023 Crown Copyright Ordnance Survey. License Number 10002020



Post No.	Miles		Direction	Safety & Radio	Information	Predicted Marshals
	Total	Inter				
TC	--	--			TC 3 & 6 Entrance to Cul-de-Sac SN 73546 76685 ///sheepish.slippery.hires	1M 2TK
1	--	--			Start SS 3 & 6 Cwm Ystwyth After bend opposite the pole SN 73522 76572 ///punk.thickened.sunblock	

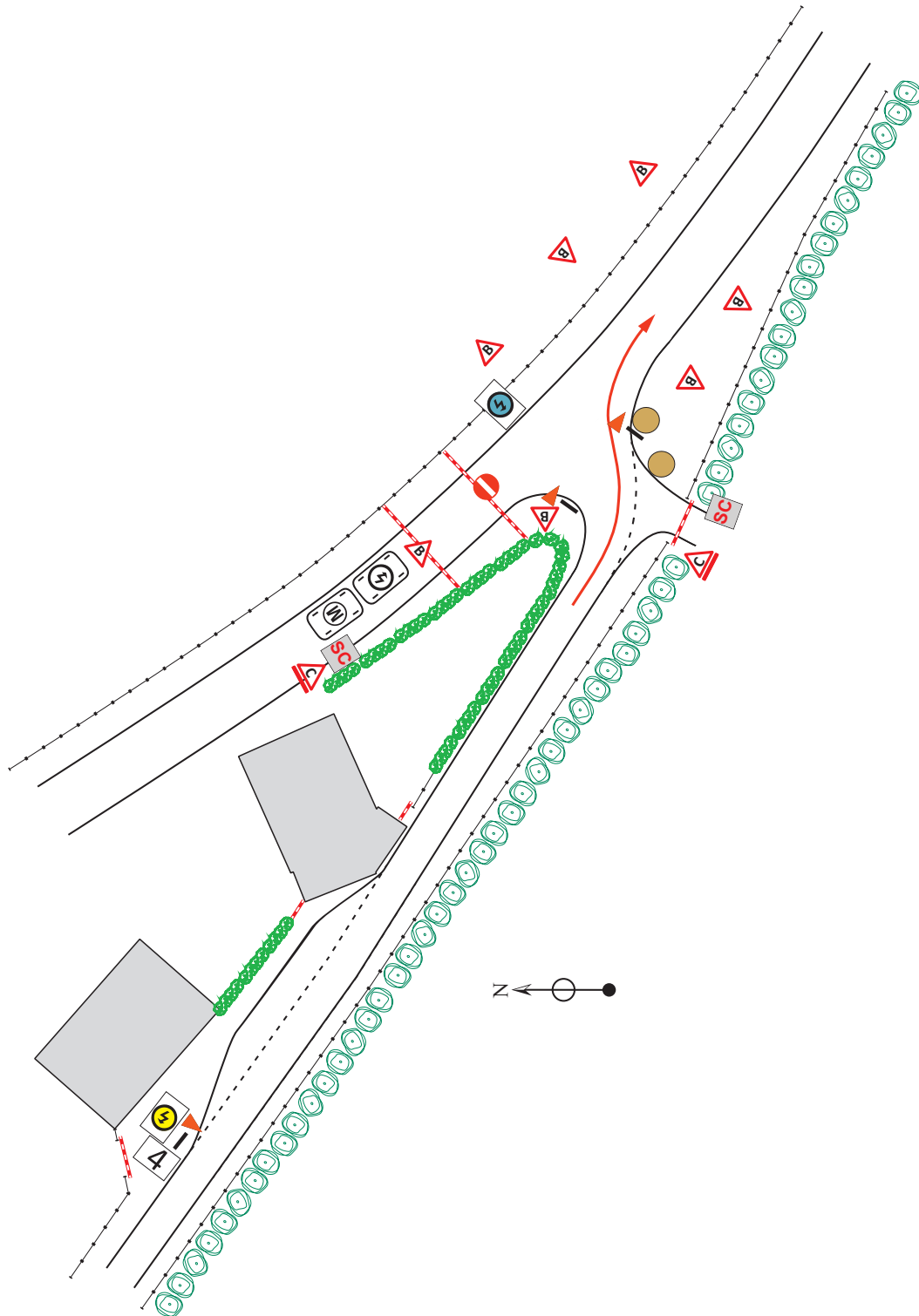


Post No.	Miles		Direction	Safety & Radio	Information	Predicted Marshals
	Total	Inter				
1	0.00	0.00		  	Start SS 3 & 6 Cwm Ystwyth	1M 2TK




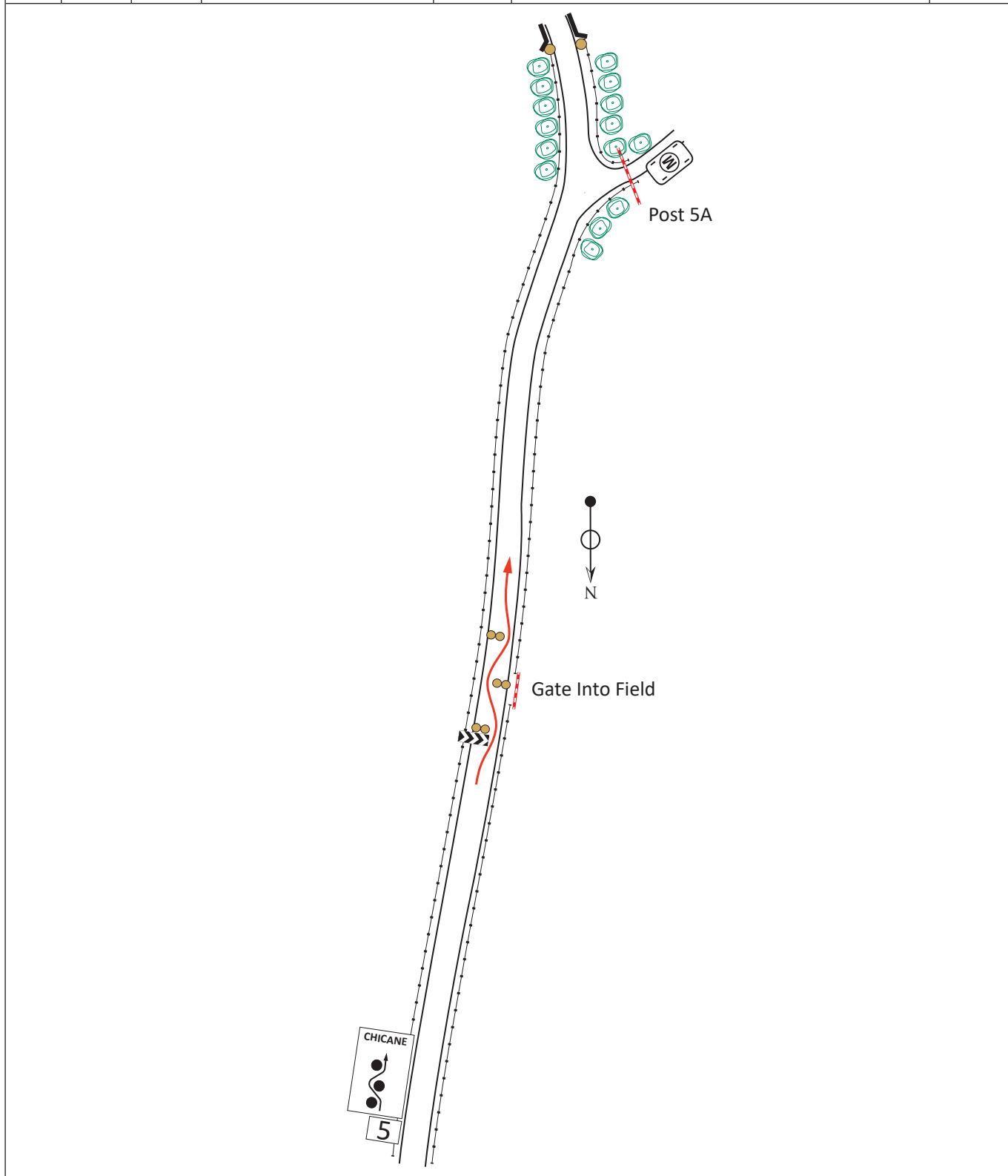
Post No.	Miles		Direction	Safety & Radio	Information	Predicted Marshals
	Total	Inter				
2	0.09	0.09			Direction Chevron Spectators in field on right	3
3	0.18	0.09			Direction Chevron Spectators in field on right Bale to protect house on the right	3
3A	0.22	0.04			House on left	0
3B	0.33	0.11			House on left Gate by workshop and foot gates either side of the house	0

Post No.	Miles		Direction	Safety & Radio	Information	Predicted Marshals
	Total	Inter				
4	0.37	0.04			Two bales to stop cutting Notice C and Safety Code	2M 1RF









Post No.	Miles		Direction	Safety & Radio	Information	Predicted Marshals
	Total	Inter				
4A	0.40	0.03			House on left Footpath on track Notice C & Safety Code	0
4B	0.51	0.11			Footpath on right Notice C & Safety Code No parking	0
4C	0.59	0.08			House on right	1
4D	0.69	0.10			Footpath on left (no marker post) Notice C & Safety Code	0






Post No.	Miles		Direction	Safety & Radio	Information	Predicted Marshals
	Total	Inter				
5	0.76	0.07			Chicane Marshal to park at Post 5A or in field on right	3M

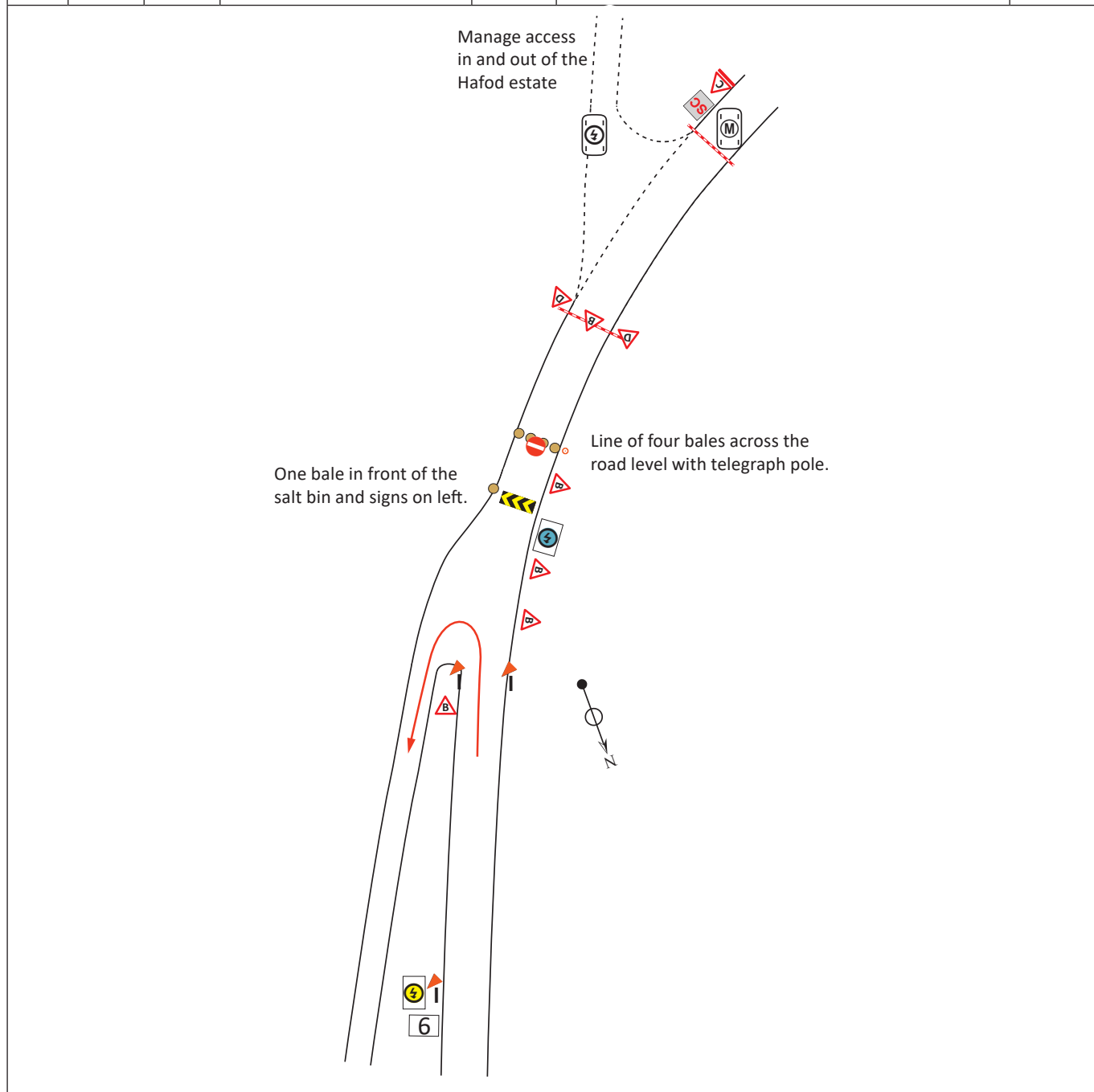


Post No.	Miles		Direction	Safety & Radio	Information	Predicted Marshals
	Total	Inter				
5A	0.83	0.07		(C) (T)	Protect bridge with bales Track to house on right	1M 1RM
5B	0.94	0.11			Footpath on right (no marker post) Notice C & Safety Code	0
5C	1.04	0.10		(C)	Road to many house Must marshal & supplementary radio	1M 1RM
5D	1.13	0.09			House on right Track to house on left Footpath on track Notice C & Safety Code	0
5E	1.35	0.22			House on right Nant Arthur	1
5F	1.49	0.14		(C)	Footpath on left (no marker post) Notice C & Safety Code Road to right Must marshal & supplementary radio	1M 1RM
5G	1.55	0.06			House on right	0
5H	1.71	0.16			House on right Tyn Llidiat Bridleway Notice C & Safety Code	1

Post No.	Miles		Direction	Safety & Radio	Information	Predicted Marshals
	Total	Inter				
5I	1.79	0.08			Track on right to house	0
5J	1.85	0.06			Track to farm	0
5K	1.95	0.10			Track to farm Small bale on end of gate nearest the road on right	0
5L	2.15	0.20			Bale to protect sign for 'Rhos Y Gell'	0
5M	2.35	0.20			Track	0
5N	2.56	0.21			Track to farm on right Footpath on right Bale to protect end of fence nearest road Wrap fence Notice C & Safety Code	2

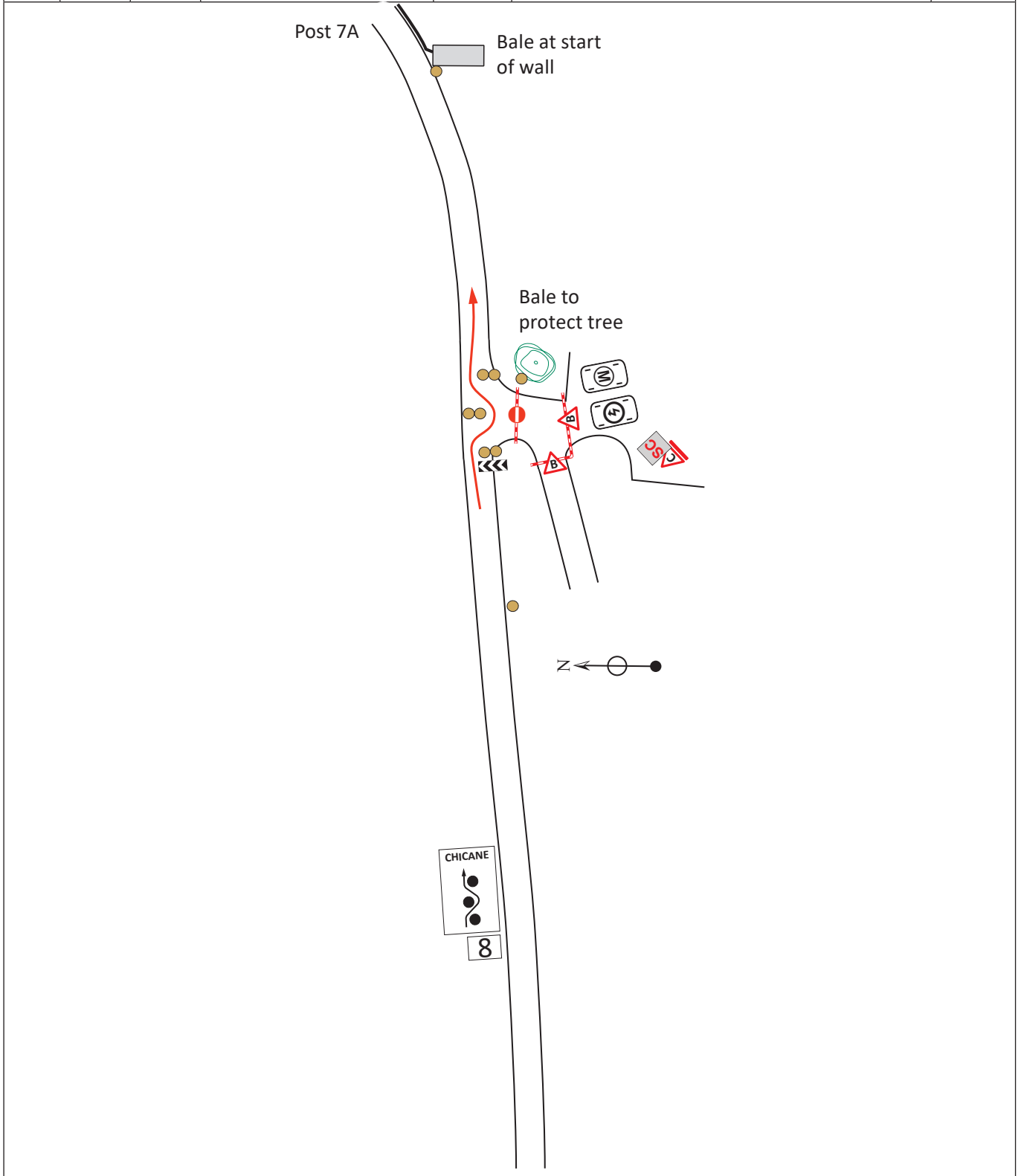
Post No.	Miles		Direction	Safety & Radio	Information	Predicted Marshals
	Total	Inter				
50	2.69	0.13			6 Bakes to protect house on left Start before the lean to extension and finish in front of the left hand vehicle gate. Bale to protect pole on left after house Marshals to park at Post 5P	2
5P	2.79	0.10			Bale to protect end of fence opposite track on left Marshal parking on right for Post 5N	1

Post No.	Miles		Direction	Safety & Radio	Information	Predicted Marshals
	Total	Inter				
5Q	3.12	0.33			Cover opposite point chevron Protect chevron sign with bales Protect with bales the end two fences (at the bend and just after the bend)	0
6	3.19	0.07		  	Direction Chevron Line of four bales across the road level with telegraph pole. One bale in front of the salt bin and signs on left. Area behind bales is prohibited area Manage access to Hafod estate	3M 1RF



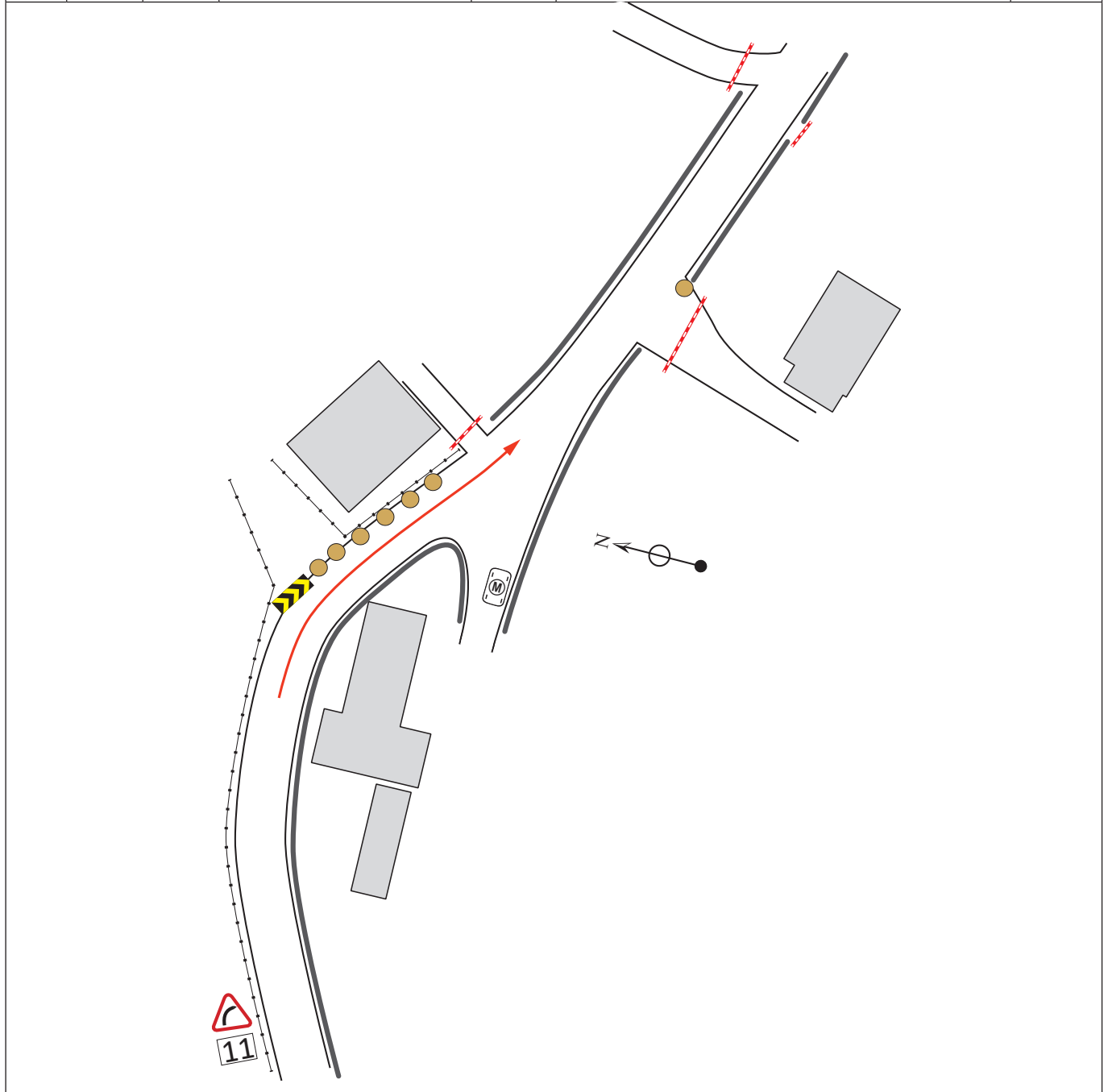
Post No.	Miles		Direction	Safety & Radio	Information	Predicted Marshals
	Total	Inter				
6A	3.66	0.47			Bridleway to the left Notice C & Safety Code Caermeirch	0
7	3.77	0.11			Direction Chevron Bales on outside of bend to protect sign and pole	0
7A	4.13	0.36			House on left up through field Bale to protect pole and box on left Bale at start of lay-by to stop cutting, must be in place for recce Residents car to parked in lay-by as far back as possible	1
7B	4.17	0.04			Track on left	0
7C	4.22	0.05			Bales on outside of bend must protect big tree	0
7D	4.34	0.12			Parking area for house	0
7E	4.39	0.05			Highlight hole in wall, use plastic traffic barriers	0



Post No.	Miles		Direction	Safety & Radio	Information	Predicted Marshals
	Total	Inter				
8	4.47	0.08		 	Chicane Hafod Estate Car Park Footpaths Bale to protect tree Notice C & Safety Code	3M 1RM



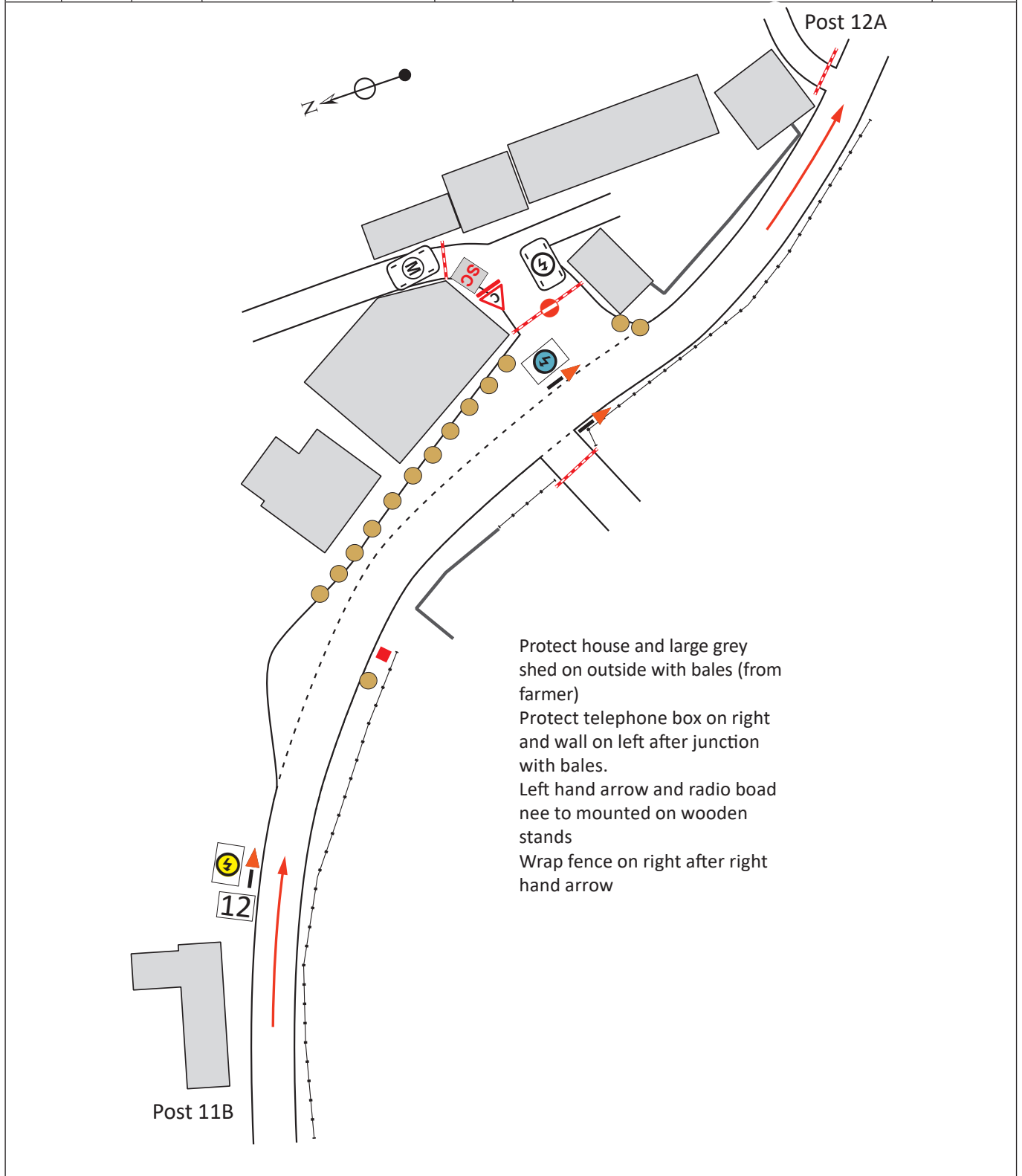
Post No.	Miles		Direction	Safety & Radio	Information	Predicted Marshals
	Total	Inter				
8A	4.49	0.02			Entrance to church Bale at start of wall Wrap fence after entrance to Pole 7A	0
8B	4.69	0.20			House on right Entrance on right Mesh on bollards by kerb	1
8C	4.72	0.03			Village hall on left, car park on right	0
9	4.82	0.10			Direction Chevron Car Park on the left Footpath on left Protect pole Notice C & Safety Code	1M 1RM
9A	4.87	0.05			Bale to protect stile on left Footpath over stile on left before bridge Track to left after bridge Notice C & Safety Code on both	0
9B	5.32	0.45			House on left (For sale) Bale to protect fence to right of gate	0
9C	5.39	0.07			House on right	2
10	5.50	0.11			1 Bale to protect Notice board & bench Bale to protect Information Board Bale to protect 30mph sign Bale to protect salt bin	3M 1RF









Post No.	Miles		Direction	Safety & Radio	Information	Predicted Marshals
	Total	Inter				
10A	5.61	0.11			Track on right	0
11	5.69	0.08		 	Direction Chevron 6 Bales to protect house on left Park in drive way on right Bale on end of wall at entrance to first bungalow on right	4





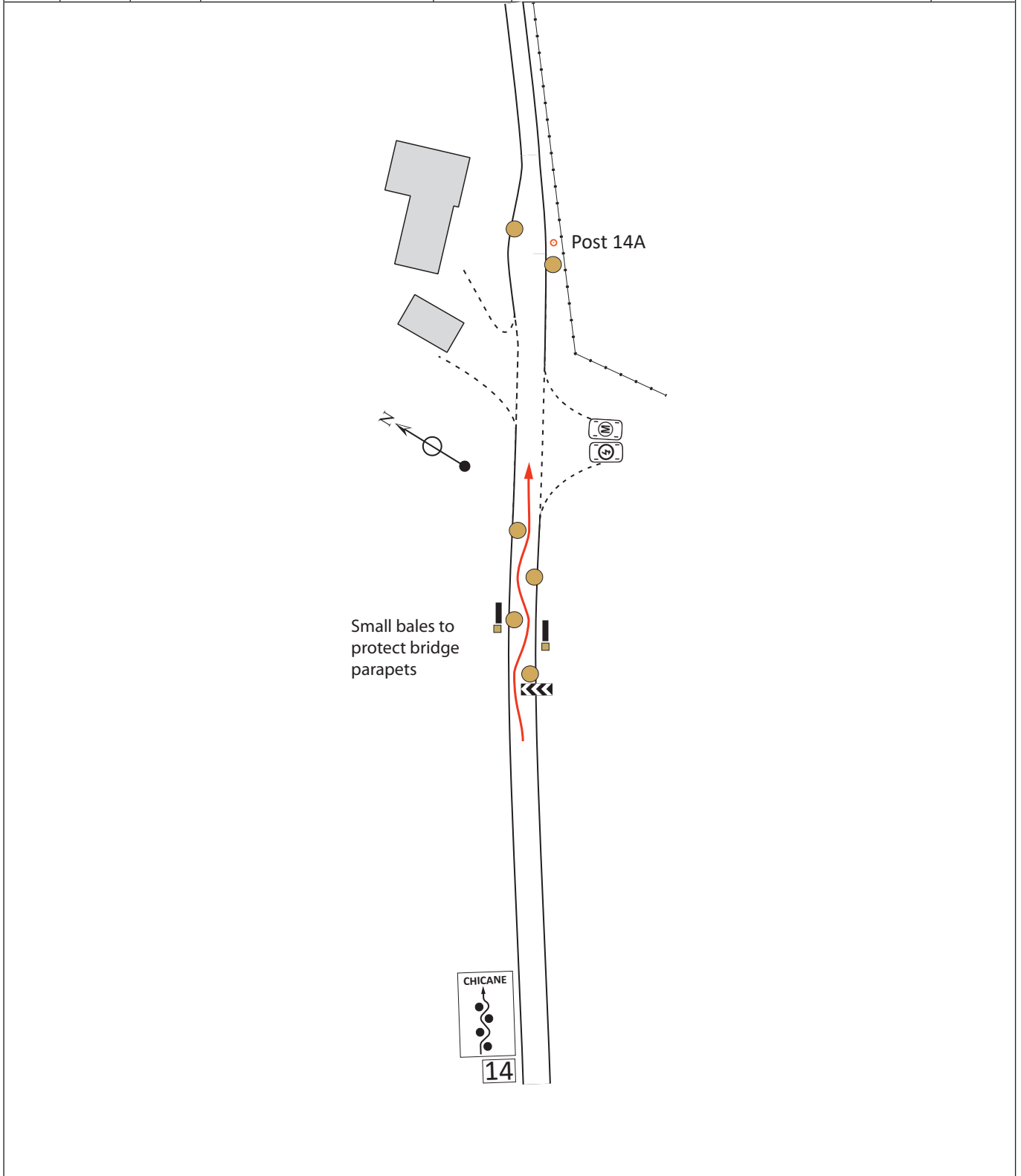
Post No.	Miles		Direction	Safety & Radio	Information	Predicted Marshals
	Total	Inter				
11A	5.77	0.08		Ⓒ	Footpath on track to the left Notice C & Safety Code Marshal parking at start of footpath	2M 1RM
11B	5.97	0.20			House on left Front doors open out on to stage Marshal may need to park at Post 12	1

Post No.	Miles		Direction	Safety & Radio	Information	Predicted Marshals
	Total	Inter				
12	6.03	0.06			Cwmystwyth Protect house and large grey shed on outside with bales (from farmer) Protect telephone box on right and wall on left after junction with bales	3M 1RF

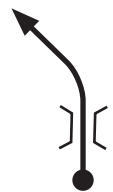




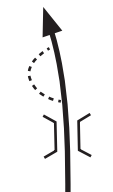



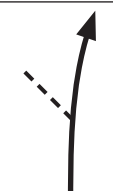


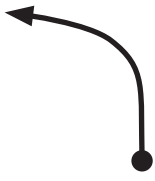
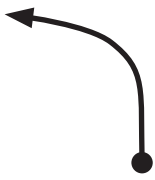








Post No.	Miles		Direction	Safety & Radio	Information	Predicted Marshals
	Total	Inter				
12A	6.06	0.03			Farm entrance on left	0
12B	6.15	0.09			Houses on right Highlight fence on outside of bend after junction Protect pole on right after bend	2
12C	6.29	0.14			House and parking on right Glynderi Bale in front of gate Wrap fence from gate to end	1
12D	6.59	0.30			Tape on entrance to highlight house Penparc Bale on corner post of fence	0
12E	6.69	0.10			House on right Bwlch Gwynt Bale in front of gate post nearest road	0
13	6.73	0.04			Grid Protect with bales Bridleway to the left Notice C & Safety Code Park at Post 13A	1
13A	6.88	0.15			Footpath on left after disused building Park in lay-by Notice C & Safety Code	0
13B	7.22	0.34			Bales to protect bridge	0

Post No.	Miles		Direction	Safety & Radio	Information	Predicted Marshals
	Total	Inter				
14	7.29	0.07			Chicane ///indeed.sweeter.multiples Second bale at start of left hand side parapet Park at Post 14A	3

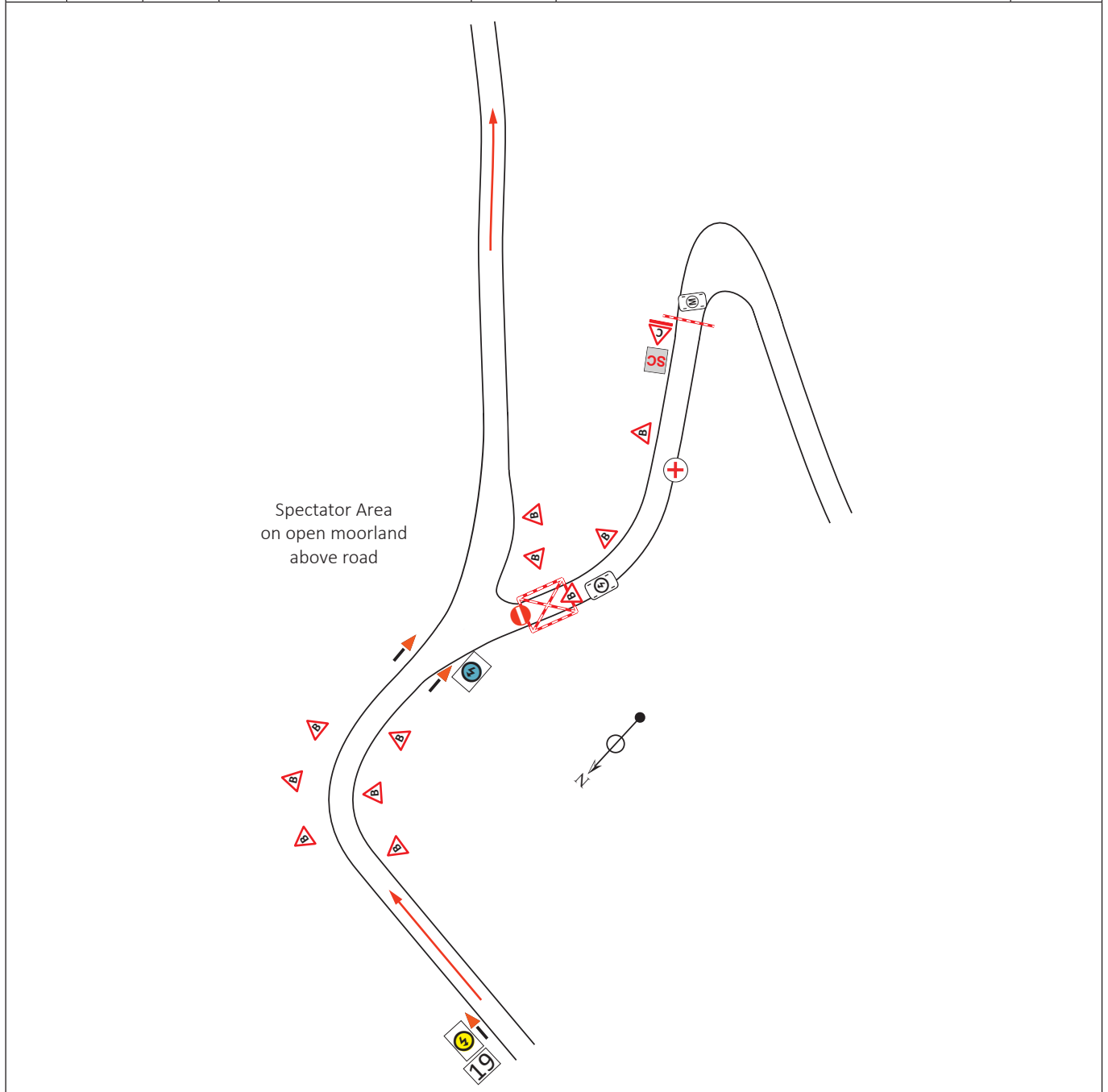







Post No.	Miles		Direction	Safety & Radio	Information	Predicted Marshals
	Total	Inter				
14A	7.32	0.03		(C) (T)	House on left Bale at start of entrance to keep cars right Bale at end on lay-by to protect wall Bale to protect pole on right	1RM
14B	7.47	0.15			Track to house on right	0
14C	7.56	0.09		(C)	Marshal by information board in lay-by Bales in gap in fence on right Tape on right to highlight bend Bale to protect rock and 'Ride Safely' 50 metres after lay-by	1M 1RF
14D	7.70	0.14			Protect fence on right ///shuttling.retraced.seasonal	0
14E	7.79	0.09			Track to farm on right Ty-Mawr	1
14F	8.42	0.63			Farm entrance on left Tyllwyd Wrap fence from pole on right to end at Post 15	0
15	8.49	0.07		(⚡) (+) (T)	Second entrance to farm Tyllwyd Bale to protect notice board Wrap fence to first pole Wrap fence from pole to pole on corner	2M 1RF
15A	8.74	0.25			Esgairwen Houses to the right and left Notice B's on left Bale on sign opposite entrance to house on right	2

Post No.	Miles		Direction	Safety & Radio	Information	Predicted Marshals
	Total	Inter				
15B	8.79	0.05			Bales to protect bridge Keep bales off road as much as possible	0
15C	8.83	0.04			Gates to farm building	0
15D	8.87	0.04			Track to the right	0
15E	8.93	0.06			8 Bales on outside of bend Must protect salt bin Anti Cutting device on inside of bend (must be out for recce) Possible parking in field on left before bend	2
15F	9.20	0.27			Grid Protect with bales Possible 4x4 Radio parking at gate to the right on the bend Able to monitor stage to Post 16	0
16	10.64	1.44		 	Bales to protect bridge on right Parking to the left Footpath over bridge. Notice C & Safety Code Powys / Ceredigion Border Monitor Bridleways at Posts 16A & B	1RF
16A	10.70	0.06			Bridleway Notice C & Safety Code	0
16B	10.76	0.06			Bridleway Notice C & Safety Code	0

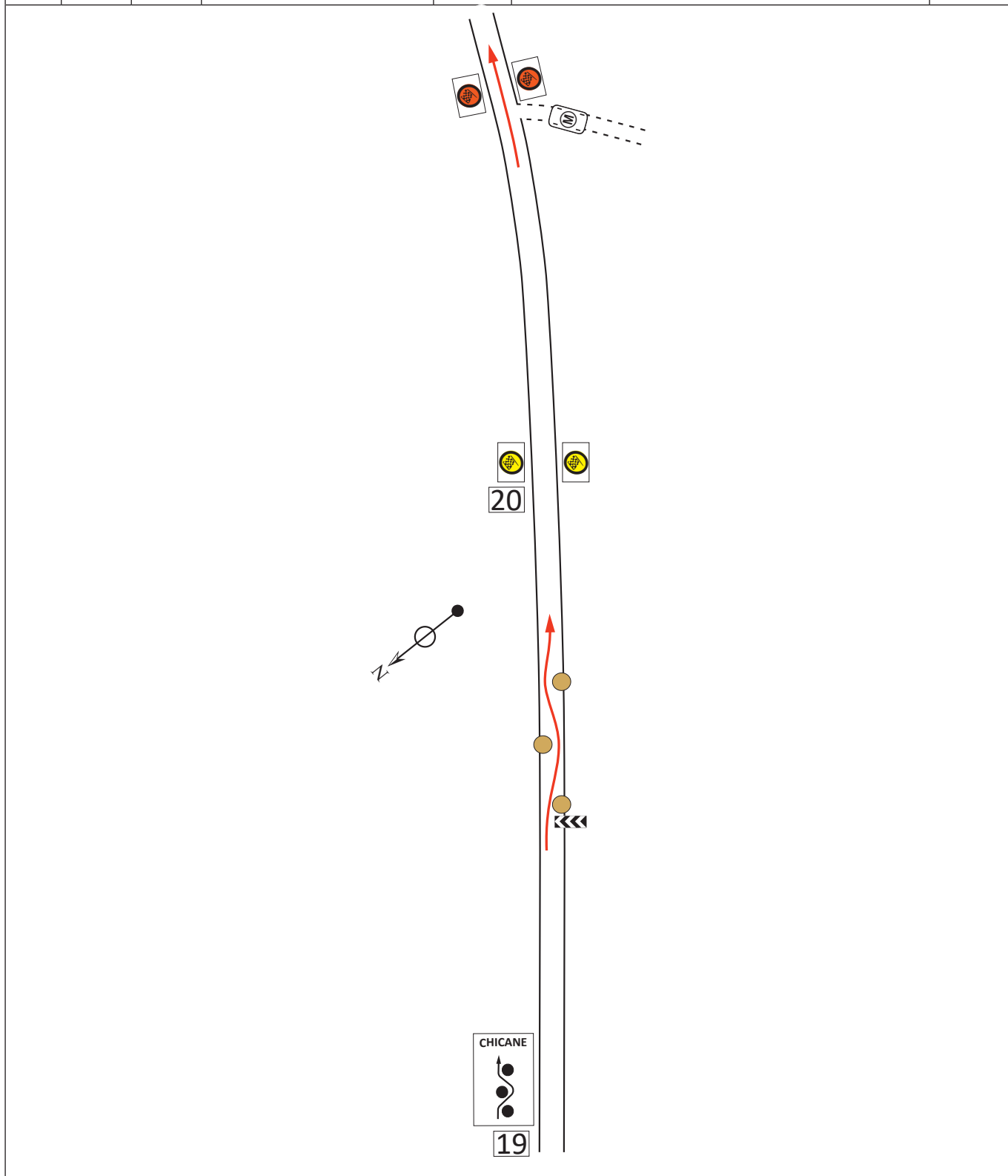
Post No.	Miles		Direction	Safety & Radio	Information	Predicted Marshals
	Total	Inter				
16C	11.18	0.42			Netlon/Tape to highlight bend ///mild.passions.blockage	0
16D	11.39	0.21			Netlon/Tape to highlight bend ///skater.initiates.salmon	0
16E	11.59	0.20			Bridleway (no marker post) Notice C & Safety Code ///tribal.statement.gravy No parking	0
17	11.84	0.66		 	Bales to protect bridge Track on left Bodtalog	1RF
17A	12.82	0.98			Track on right to Abergwngu Protect bridge with bales	1
17B	12.96	0.14			Track on right	0
17C	13.05	0.09			Bales to protect bridge Track on left	0
17D	13.89	0.84			Track on right	1

Post No.	Miles		Direction	Safety & Radio	Information	Predicted Marshals
	Total	Inter				
17E	14.58	0.69			Bales to protect bridge Bridleway on track to the left Byway to the right Notice C & Safety Code on both	1
18	15.03	0.45		 	Elan Valley junction Spectator Plan	3M 1RF



Post No.	Miles		Direction	Safety & Radio	Information	Predicted Marshals
	Total	Inter				
18A	15.22	0.19			Bale to protect end of armco ///travels.grape.crunches	0
18B	15.52	0.30			Track on left Notice C & Safety Code	1
18C	15.60	0.08			Bridleway on left Notice C & Safety Code	0
18D	15.91	0.31			Bridleway on left (no marker post) Not visible Notice C & Safety Code	0
18E	16.31	0.40			Byway on left Notice C & Safety Code	1

Post No.	Miles		Direction	Safety & Radio	Information	Predicted Marshals
	Total	Inter				
19	17.00	0.69			Chicane ///munched.escorting.appetite First bale at stream 4x4 Parking on left or park at Post 20	3



Post No.	Miles		Direction	Safety & Radio	Information	Predicted Marshals
	Total	Inter				
20	17.10	0.10			Flying Finish SS 3 & 6 Bridleway Notice C & Safety Code ///goodbye.subtitle.cleans	1M 2TK
20A	17.21	0.11			Bridleway on left Notice C & Safety Code	0
20B	17.25	0.04			Bridleway on right Notice C & Safety Code	0
--	--	--			96 metres from Flying Finish 192 metres 288 metres	--
21	17.35	0.10			Stop Line SS 3 & 6 Notice C & Safety Code ///clapper.geology.brighter	1M 2TK